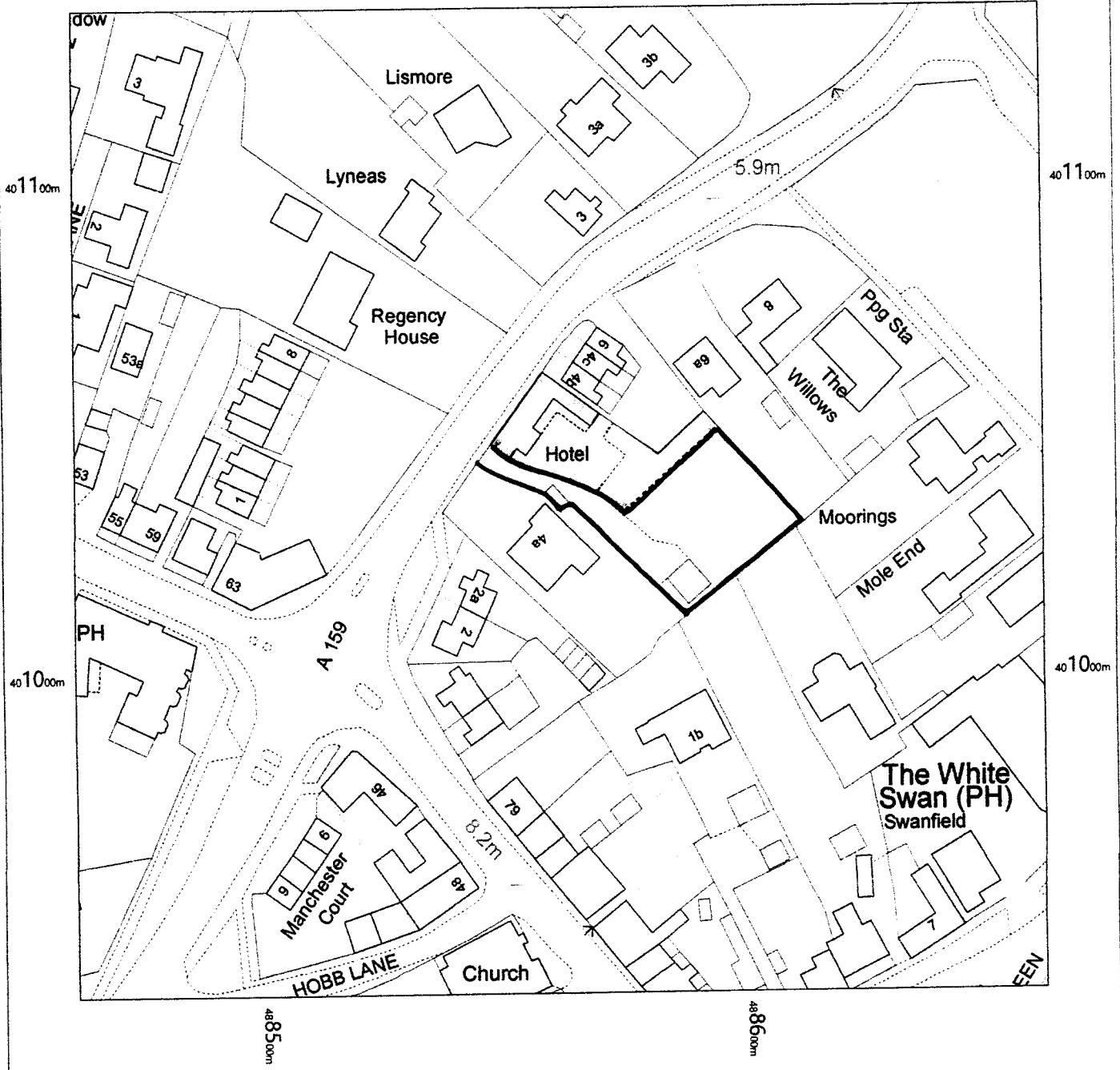



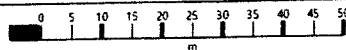
Scotter

MRS. P. MEWIS  
LAND TO REAR OF  
IVY LODGE  
4 WESSINGHAM ROAD  
SCOTTER DN21 3UQ



"LOCATION PLAN"

DRS. N° PM/18/01



Wednesday, April 11, 2018, ID: BW1-00703943  
maps.blackwell.co.uk

1:1250 scale print at A4, Centre: 488562 E, 401036 N

©Crown Copyright and database rights 2018 OS 100019980



**BLACKWELL'S**  
MAPPING SERVICES

www.blackwellmapping.co.uk

TEL: 0800 151 2612

maps@blackwell.co.uk

